





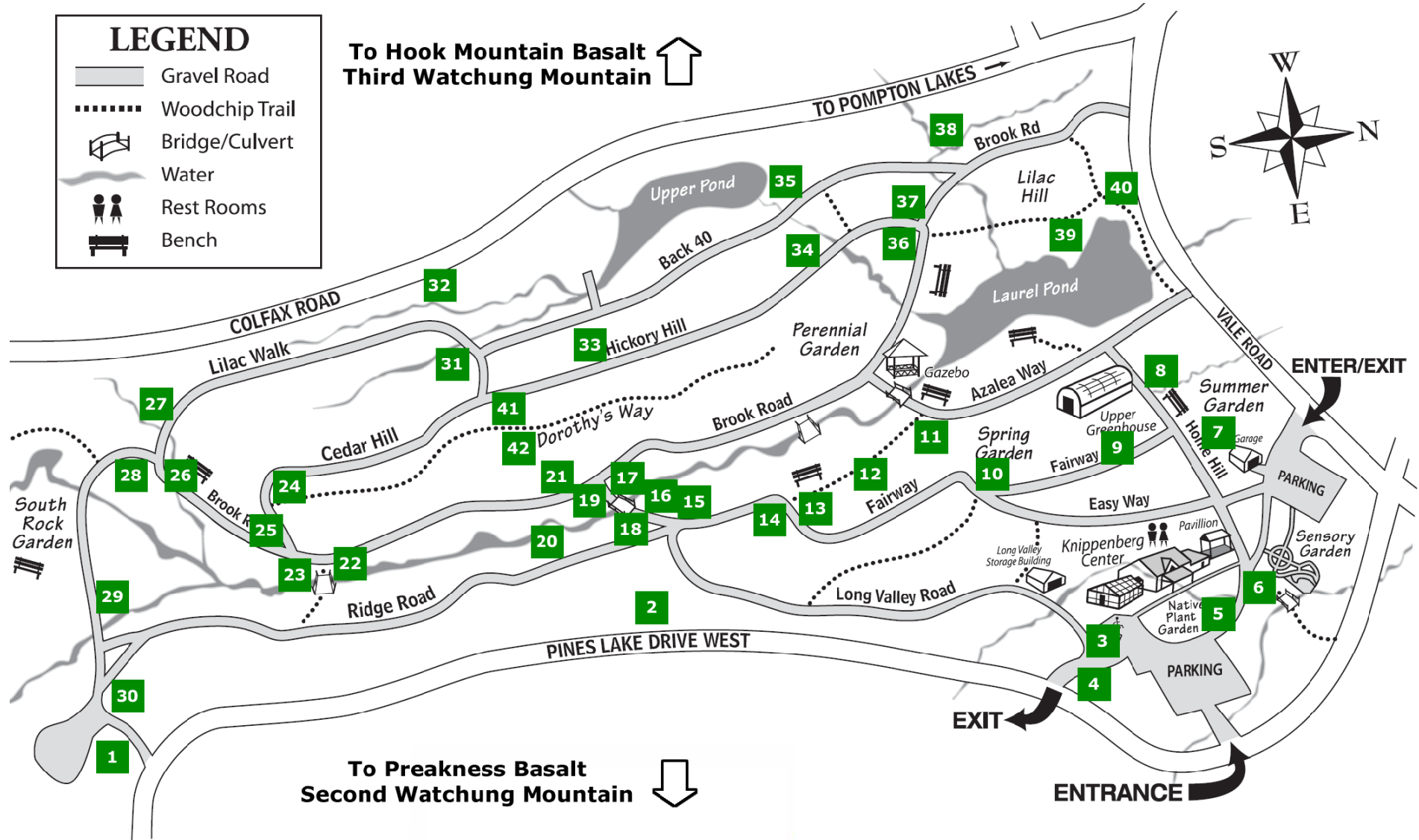


LEGEND

-  Gravel Road
-  Woodchip Trail
-  Bridge/Culvert
-  Water
-  Rest Rooms
-  Bench

To Hook Mountain Basalt
Third Watchung Mountain 



To Preakness Basalt
Second Watchung Mountain 



ROCK TRAIL MAP
Prepared by
Marty Becker, 2016

Key to Rock Types

- 1, 2, 7: Towaco Formation-Conglomerate/Sandstone Outcrop (Local)
- 3: Granite (Import)
- 4, 9-14, 16-18, 20-21, 24, 29-31, 33, 36-39: Gneiss (Import)
- 5, 28, 32, 42: Many glacial Erratics (Import)
- 6, 15, 35: Green Pond Conglomerate (Import)
- 8: Limestone (Import)
- 19, 22, 23, 25-27, 34, 40: Basalt (Local)
- 41: Fossiliferous Limestone (Import)

